

# Habitat Model for Species: Plains Blackhead Snake

*Tantilla nigriceps*

[Distribution Map](#)  
[Habitat Map](#)

## Landcover Category

### **0 - Comments**

Collins, 1993

Webb, 1970

[#KS GAP]

[#Reviewer]

### Habitat Restrictions

30 m edge of cottonwood floodplain woodland (11) adjacent to sand prairie (18).

Map 30 m edge adjacent to sand prairie (18).

### Comments

"rocky hillsides of grassland prairies and along prairie streams"

No useful habitat information

Distler: observed in Sedgwick County.

Distler: specimen excavated by a backhoe from sandy soil in riparian woodland (cottonwood, ash, hackberry, Siberian elm, and mulberry) near high voltage tower clearing (sand prairie - sand lovegrass, sand dropseed,

### **11 - Cottonwood Floodplain Woodland**

[#Reviewer]

### **12 - Sandsage Shrubland**

Royal, 1982

### **17 - Tallgrass Prairie**

Collins, 1993

### **18 - Sand Prairie**

Collins, 1993

Royal, 1982

### **19 - Sandstone Prairie - not mapped**

Collins, 1993

### **22 - Mixed Prairie**

Collins, 1993

### **25 - Shortgrass Prairie**

Collins, 1993

Royal, 1982

### **43 - Rock Outcrop/Bluff/Cliff - not mapped**

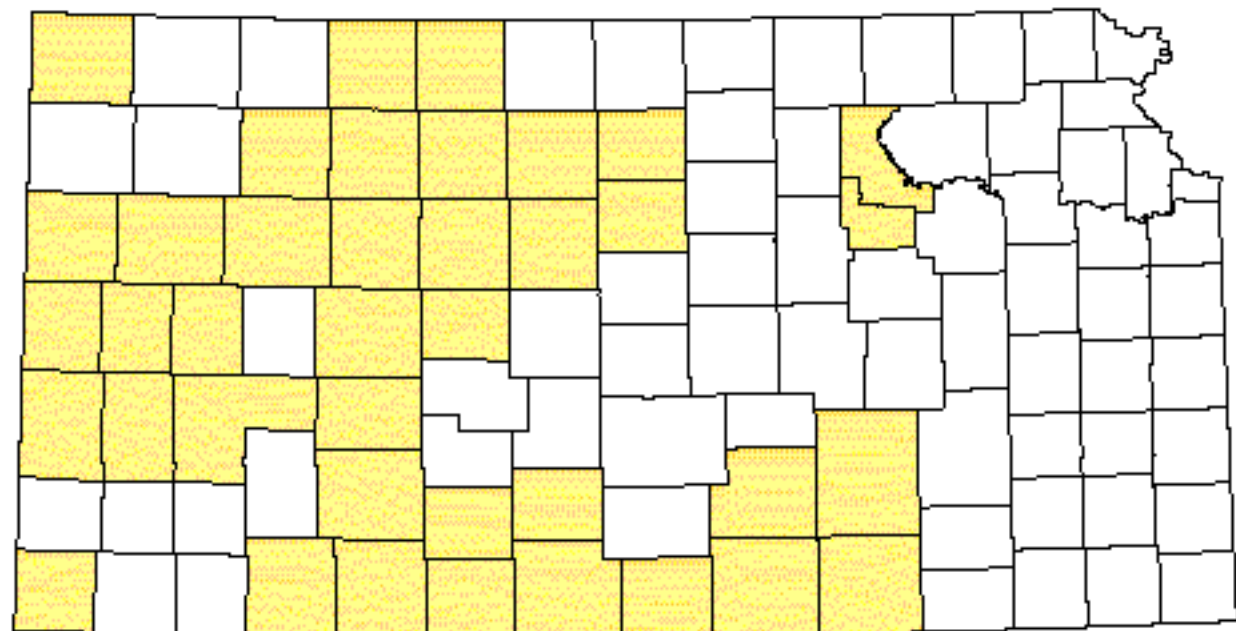
[#Reviewer]


Rundquist: add

## Reference List

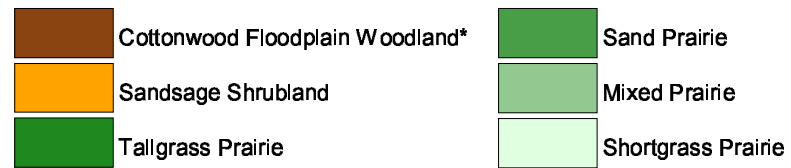
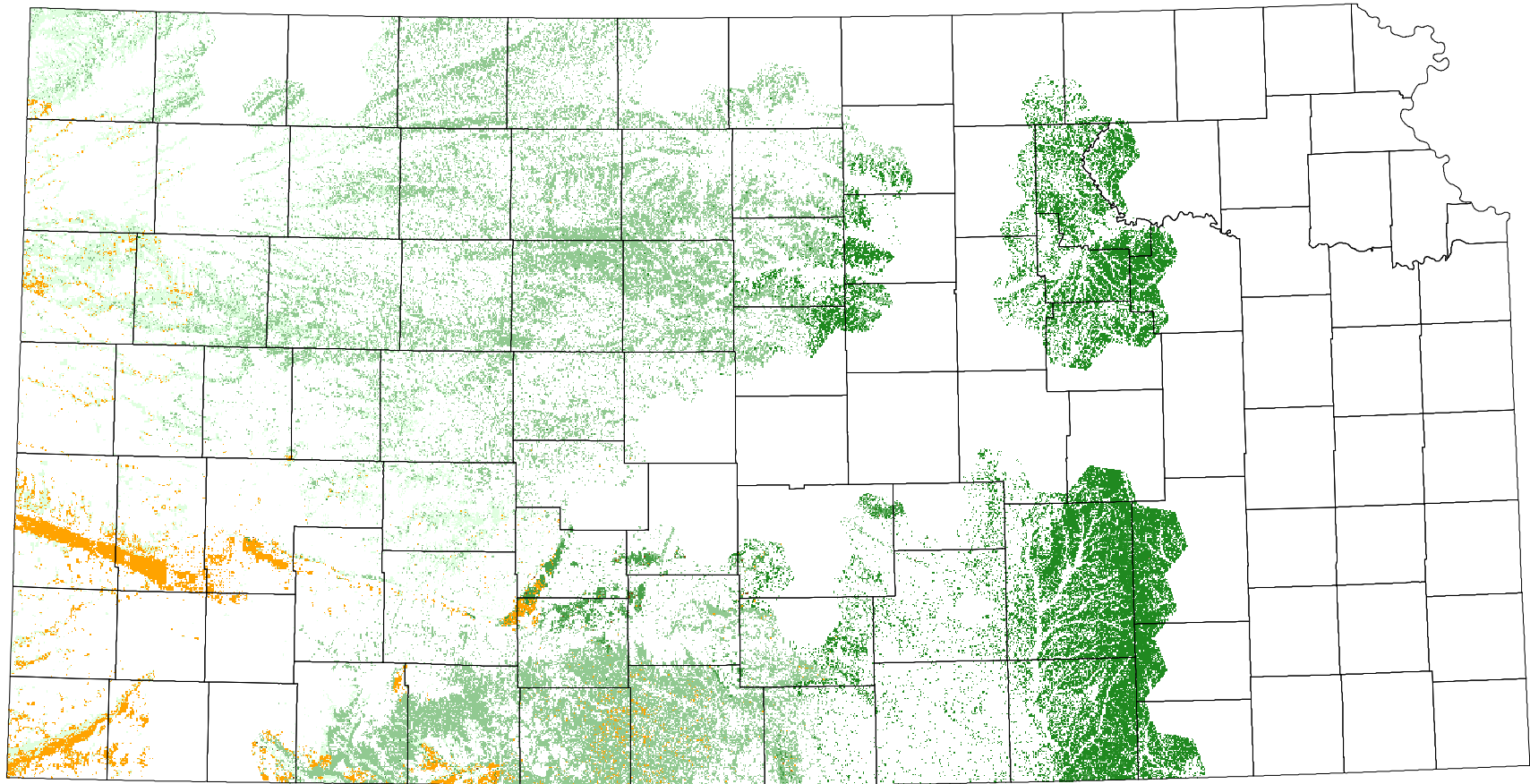
1. Collins, J. T. 1993. Amphibians and reptiles in Kansas. University Press of Kansas, Lawrence, Kansas, USA.
2. Royal, S. M. 1982. Herpetofauna of a sand sage prairie near Holcomb, Kansas. Thesis, Fort Hays State University, Hays, Kansas, USA.
3. Webb, R. G. 1970. Reptiles of Oklahoma. University of Oklahoma Press, Norman, Oklahoma, USA.

# Plains Blackhead Snake



 Range from Collins, 1993

# Plains Blackhead Snake



\* 30 m edge adjacent to sand prairie