

Habitat Model for Species: Painted Bunting

Alpha Code: PABU Status: Breeding

[Distribution Map](#)

[Habitat Map](#)

Landcover Category

0 - Comments

[KS GAP]

Map 30 m edge of all selected forests and woodlands (2-11, 50-55). Map 30 m of weedy upland (71) next to selected forest and woodland edges.

Habitat Restrictions

Comments

Parmelee, 1959

Common in scattered strips of woodland between open or partially overgrown fields, and along wooded, often very deep gullies; abandoned farms; less numerous in larger groves and forest interior.

Norris and Elder, 1982

All but one territory included two distinct habitat types - an old field component (82% of the territory) and a woodland component (12%).

Mengel, 1970

Comments on painted bunting distribution in Kansas with notes on a Lawrence nest.

American Ornithologist's Union, 1998

Partly open situations with scattered brush and trees, riparian thickets and brush, and weedy and shrubby areas.

Lowther et al., 1999

Habitat: Few data; not well quantified.

02 - Oak-Hickory Forest

[KS GAP]

Parmelee, 1959

30 m edge.
edge

woodland and forest edge (occurring to OK border)

03 - Post Oak-Blackjack Oak Forest

[KS GAP]

Parmelee, 1959

Norris and Elder, 1982

Thompson and Ely, 1992

30 m edge.
edge
open edge

woodland and forest edge (occurring to OK border)

hillsides with scrub oak in Cowley Co.

04 - Pecan Floodplain Forest

[KS GAP]

American Ornithologist's Union, 1998

30 m edge.

riparian thickets and brush

05 - Ash-Elm-Hackberry Floodplain Forest

[KS GAP]

Parmelee, 1959

American Ornithologist's Union, 1998

30 m edge.
edge

woodland and forest edge (occurring to OK border)

riparian thickets and brush

06 - Cottonwood Floodplain Forest

[KS GAP]

Parmelee, 1959

American Ornithologist's Union, 1998

30 m edge.
edge

woodland and forest edge (occurring to OK border)

riparian thickets and brush

07 - Mixed Oak Floodplain Forest

[KS GAP]

American Ornithologist's Union, 1998

30 m edge.

riparian thickets and brush

08 - Bur Oak Floodplain Woodland

[KS GAP]

Parmelee, 1959

American Ornithologist's Union, 1998

30 m edge.
edge

woodland and forest edge (occurring to OK border)

riparian thickets and brush

09 - Mixed Oak Ravine

[KS GAP]

Thompson and Ely, 1992

American Ornithologist's Union, 1998

30 m edge.

hillsides with scrub oak in Cowley Co.

riparian thickets and brush

10 - Post Oak-Blackjack Oak

Woodland

[KS GAP] Parmelee, 1959 Norris and Elder, 1982	30 m edge. edge open edge	woodland and forest edge (occurring to OK border)
--	---------------------------------	---

11 - Cottonwood Floodplain

Woodland

[KS GAP] Parmelee, 1959 American Ornithologist's Union, 1998 Wiens, 1963	30 m edge. edge	woodland and forest edge (occurring to OK border) riparian thickets and brush
---	--------------------	--

14 - Willow Shrubland

American Ornithologist's Union, 1998

riparian thickets and brush

15 - Buttonbush (Swamp)

Shrubland

American Ornithologist's Union, 1998

riparian thickets and brush

50 - Deciduous Forest-Mined

Land

[KS GAP] Parmelee, 1959	30 m edge. edge	woodland and forest edge (occurring to OK border)
----------------------------	--------------------	---

51 - Maple Floodplain Forest

[KS GAP] Parmelee, 1959 American Ornithologist's Union, 1998	30 m edge. edge	woodland and forest edge (occurring to OK border) riparian thickets and brush
--	--------------------	--

52 - Evergreen

Forest-Disturbed Land

[KS GAP] Parmelee, 1959 Norris and Elder, 1982	30 m edge. edge open edge	woodland and forest edge (occurring to OK border)
--	---------------------------------	---

55 - Deciduous Woodland

[KS GAP] Parmelee, 1959 Norris and Elder, 1982 American Ornithologist's Union, 1998	30 m edge. edge	woodland and forest edge (occurring to OK border) old field, early to middle stages of succession riparian thickets and brush
--	--------------------	---

71 - Weedy Upland

[KS GAP] Norris and Elder, 1982	30 m edge adjacent to forest or woodlands. next to woodland or forest	old field, early to middle stages of succession
------------------------------------	--	---

91 - Ozark Sandstone Glade /

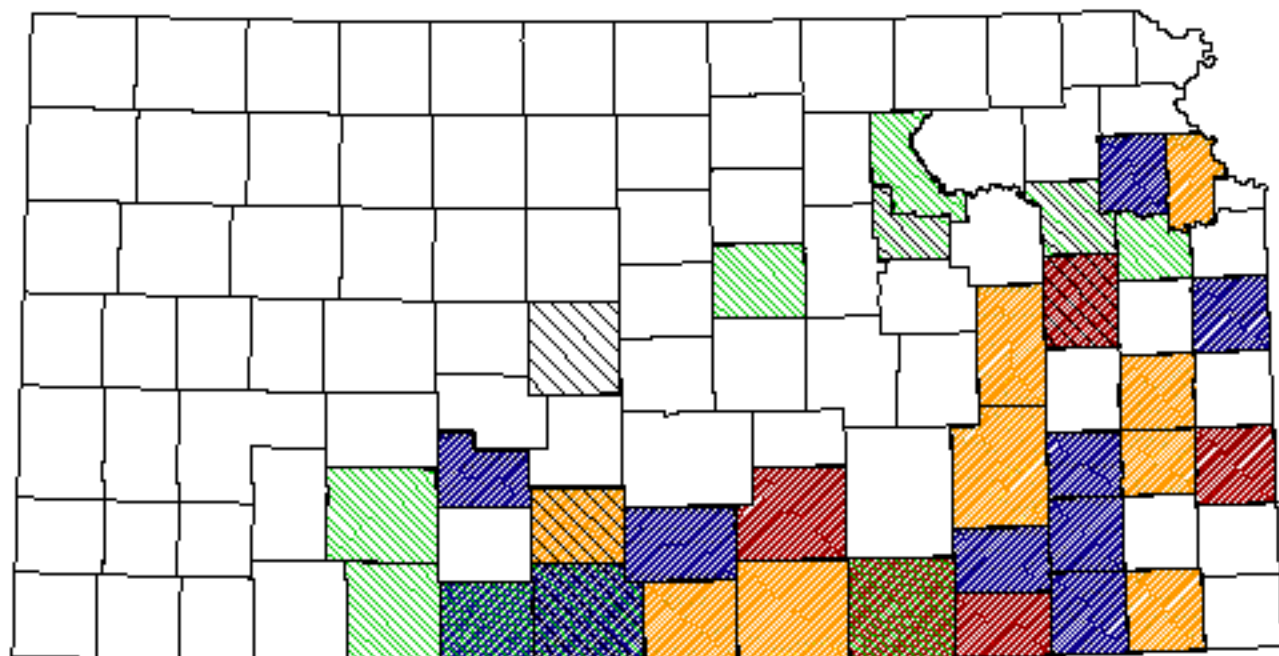
Prairie - not mapped

Parmelee, 1959 Norris and Elder, 1982	edge open edge	woodland and forest edge (occurring to OK border)
--	-------------------	---


Reference List

1. American Ornithologist's Union. 1998. Checklist of North American Birds. 7th edition. American Ornithologist's Union, Washington, D.C., USA.
2. Lowther, P. E., S. M. Lanyon, and C. W. Thompson. 1999. Painted Bunting. A. Poole and F. Gill, editors. The Birds of North America. no. 398. The Birds of North America, Inc., Philadelphia, Pennsylvania, USA.
3. Mengel, R. M. 1970. A second definite nesting record of the Painted Bunting, and notes on the species in Kansas. Kansas Ornithological Society Bulletin 21(1):7-8.
4. Norris, D. J. and W. H. Elder. 1982. Distribution and habitat characteristics of the Painted Bunting in Missouri. Transactions of the Missouri Academy of Science 16:77-83.
5. Parmelee, D. F. 1959. The breeding behavior of the Painted Bunting in southern Oklahoma. Bird-Banding 30(1):1-18.
6. Thompson, M. C. and C. Ely. 1992. Birds in Kansas: Volume II. Public Education Series No. 12. University of Kansas Museum of Natural History, University Press of Kansas, Lawrence, Kansas, USA.
7. Wiens, J. A. 1963. Aspects of cowbird parasitism in southern Oklahoma. Wilson Bulletin 75(2):130-139.


Painting Bunting





Kansas Breeding Bird Atlas


 Confirmed Breeding

 Probable Breeding

 Possible Breeding

 Breeding Bird Survey

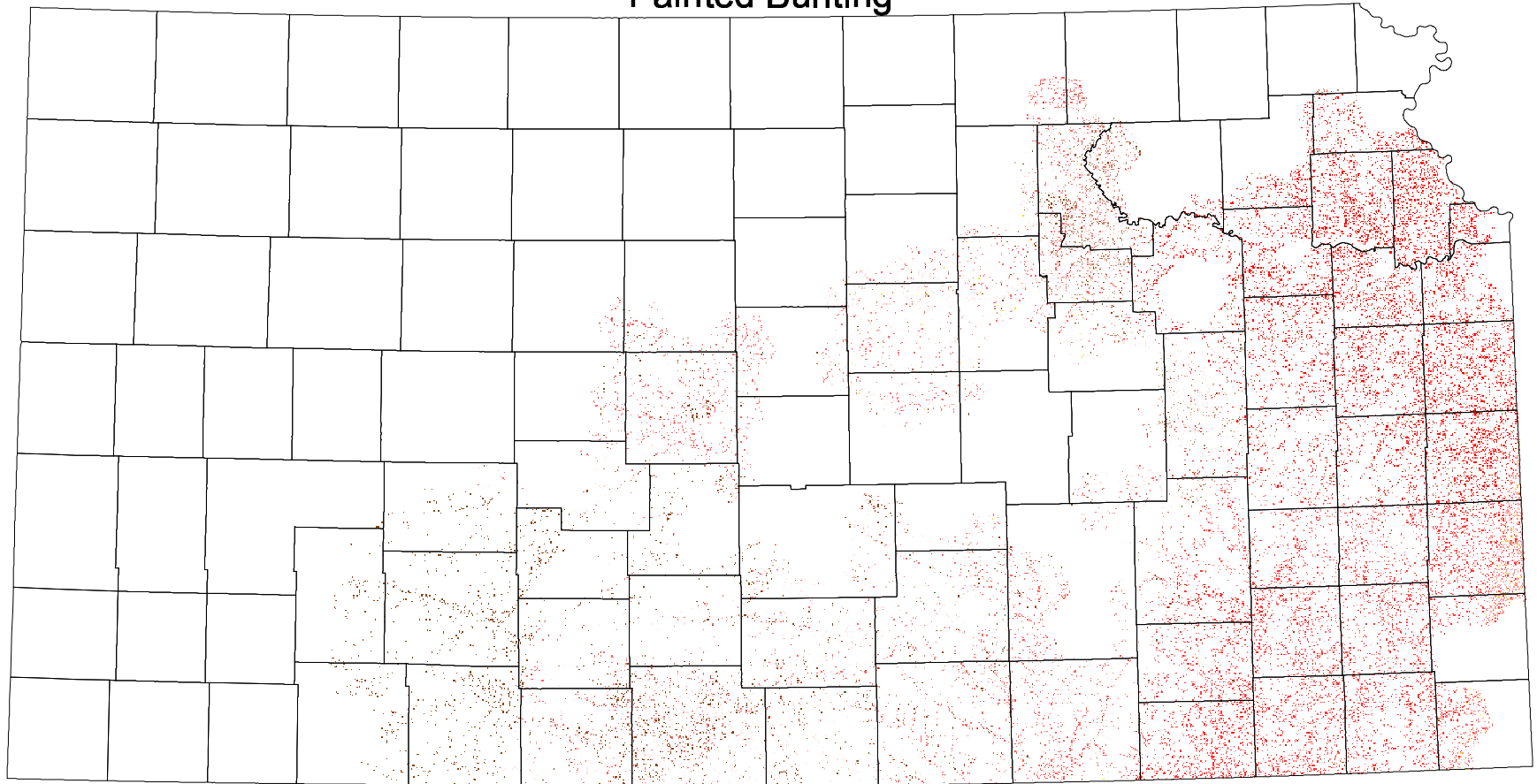
 *Birds of Kansas,*
Horned Lark

 Range from Johnsgard, 1998
The Birds of Nebraska

Habitat

All shaded counties will be included in the possible distribution of the species.

Painted Bunting



* 30 m edge

** 30 m edge adjacent to mapped forests and woodlands