

Habitat Model for Species: **Fish Crow**

Alpha Code: **FICR** Status: **Breeding**

[Distribution Map](#)

[Habitat Map](#)

Landcover Category

0 - Comments

Graber et al., 1987 all selected habitats within 1 km of open water (major river)

McNair, 1989

[KS GAP] All selected habitats (5,6,11,51,81) within 1 km of water (82).
[Reviewer]

Habitat Restrictions

Comments

Fish crows are usually seen in the floodplains of major rivers, both in open fields and woodlands. Fish Crows foraged in the open country, mostly in pastures and hay fields, usually at least one-half mile from the nest.

Zimmerman: KOS Bulletin 51(2):23 suggests possible breeding in Montgomery and Chautauqua

05 - Ash-Elm-Hackberry

Floodplain Forest

American Ornithologist's Union, 1998

[KS GAP] within 1 km of water.

06 - Cottonwood Floodplain

Forest

American Ornithologist's Union, 1998

McNair, 1989

[KS GAP] within 1 km of water.

11 - Cottonwood Floodplain

Woodland

American Ornithologist's Union, 1998

[KS GAP] within 1 km of water.

51 - Maple Floodplain Forest

American Ornithologist's Union, 1998

[KS GAP] within 1 km of water.

81 - Urban Areas

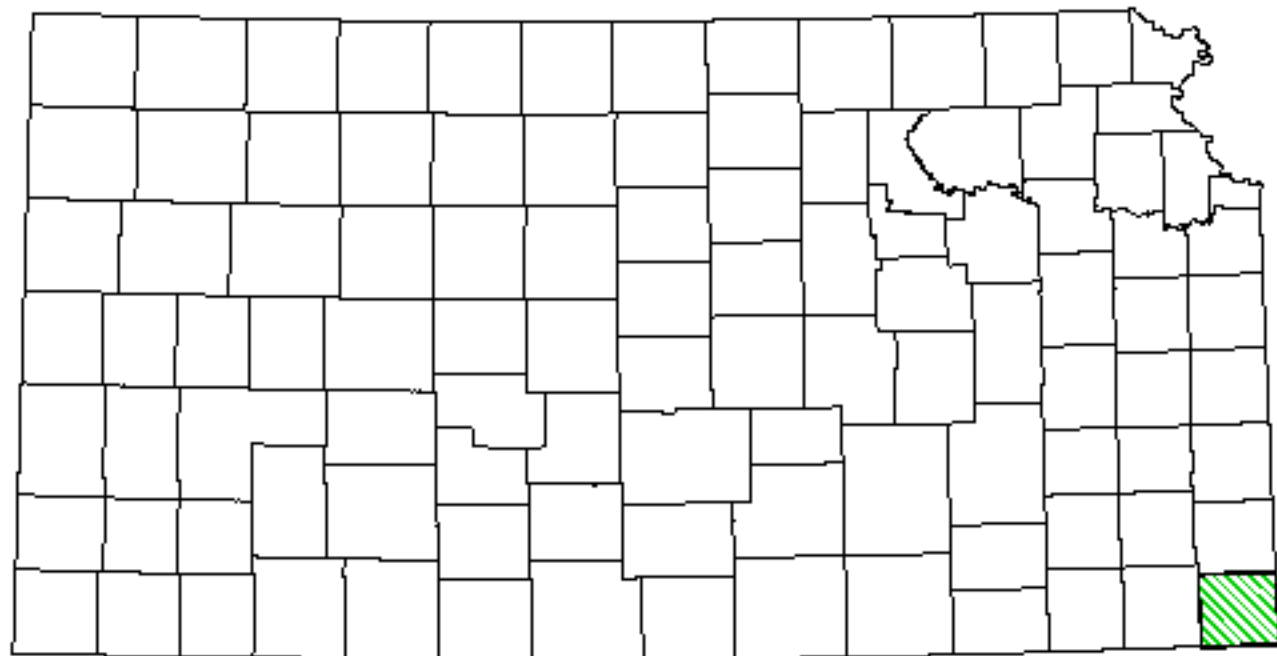
American Ornithologist's Union, 1998

[KS GAP] within 1 km of water.

Reference List


1. American Ornithologist's Union. 1998. Checklist of North American Birds. 7th edition. American Ornithologist's Union, Washington, D.C., USA.
2. Graber, J. W., R. R. Graber, and E. L. Kirk. 1987. Illinois Birds: Corvidae. Illinois Natural History Survey No. 126.
3. McNair, D. B. 1989. Status and distribution of the Fish Crow in the Carolinas and Georgia. Oriole 52(2/3):28-45.

Fish Crow




Kansas Breeding Bird Atlas


 Confirmed Breeding

 Probable Breeding

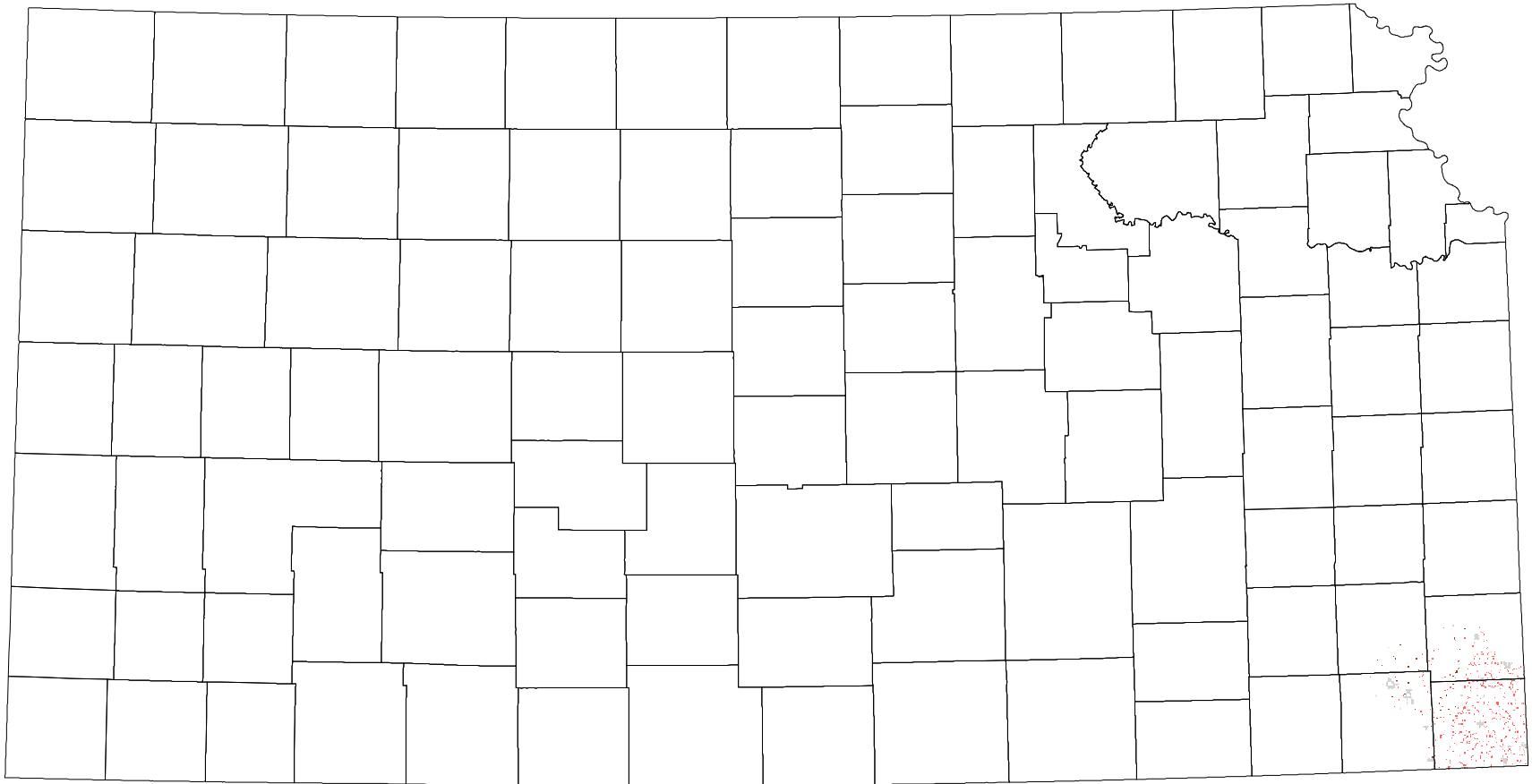
 Possible Breeding






 Breeding Bird Survey

 Birds of Kansas,
Horned Lark

 Range from Johnson, 1882
The Birds of Nebraska

Fish Crow



-  Ash-Elm-Hackberry Floodplain Forest
-  Cottonwood Floodplain Forest
-  Cottonwood Floodplain Woodland
-  Maple Floodplain Forest
-  Urban Areas

All habitats within 1 km of water