

# Habitat Model for Species: Chihuahuan Raven

Alpha Code: CHRA Status: Resident

[Distribution Map](#)

[Habitat Map](#)

## Landcover Category

### **0 - Comments**

Cable et al., 1996

Johnsgard, 1998

Schwilling, 1952

Schwilling, 1994

[KS GAP] For all habitats, buffer 1 km (990 m) away from trees (map)

### **12 - Sandsage Shrubland**

Cable et al., 1996

Schwilling, 1994 away from trees

[KS GAP] Buffer 1 km away from forest or woodlands.

### **13 - Saltbush - Grama**

#### **Shrubland - not mapped**

Cable et al., 1996

Schwilling, 1994 away from trees

[KS GAP] Buffer 1 km away from forest or woodlands.

### **17 - Tallgrass Prairie**

Schwilling, 1994 away from trees

[KS GAP] Buffer 1 km away from forest or woodlands.

### **18 - Sand Prairie**

Cable et al., 1996

Johnsgard, 1998

Schwilling, 1994 away from trees

[KS GAP] Buffer 1 km away from forest or woodlands.

### **20 - Western Wheatgrass**

Johnsgard, 1998

Schwilling, 1994 away from trees

[KS GAP] Buffer 1 km away from forest or woodlands.

### **22 - Mixed Prairie**

Johnsgard, 1998

Schwilling, 1994 away from trees

[KS GAP] Buffer 1 km away from forest or woodlands.

### **24 - Alkali Sacaton Prairie**

Johnsgard, 1998

Schwilling, 1994 away from trees

[KS GAP] Buffer 1 km away from forest or woodlands.

### **25 - Shortgrass Prairie**

Cable et al., 1996

Johnsgard, 1998

Schwilling, 1994 away from trees

[KS GAP] Buffer 1 km away from forest or woodlands.

### Comments

Dead trees and power pole transformers are sometimes used for nesting, but often they nest on abandoned windmill towers in areas where grasslands have been converted to farmland.

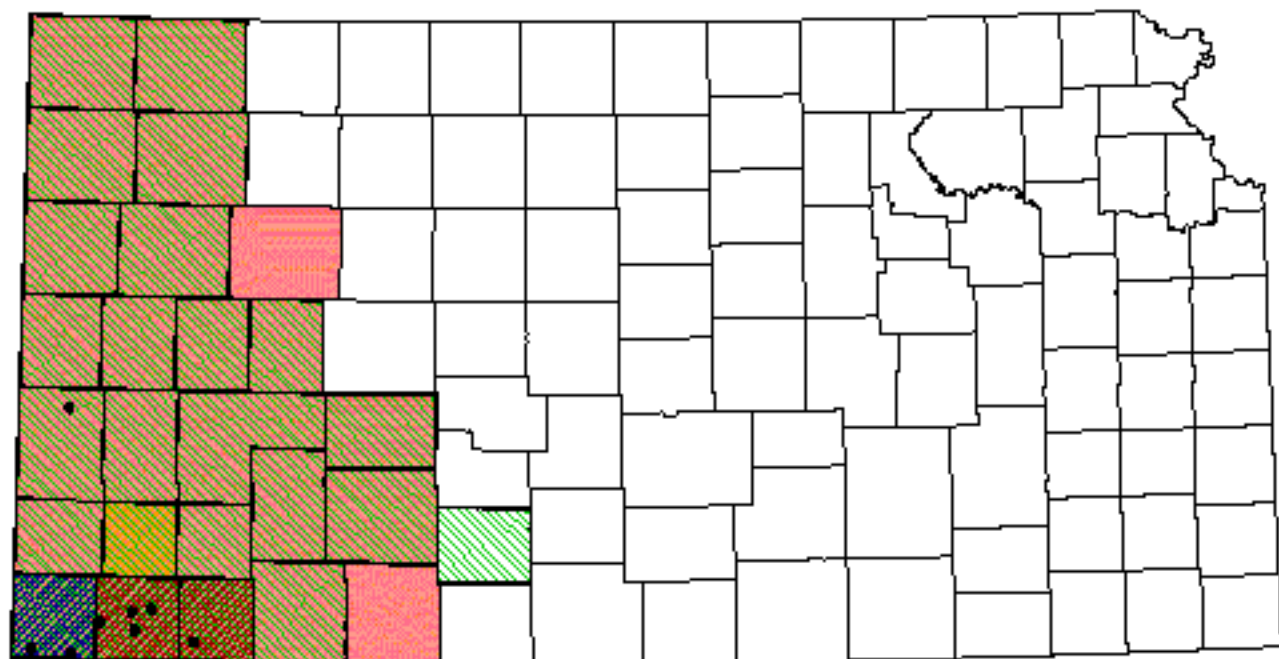
Open and arid grasslands, with scattered trees, telephone poles, or windmills for nest sites. It is generally not associated with river valleys or heavily forested areas.

This nest almost invariably is placed in the open away from streams, wooded areas, and human

The nest is almost invariably placed in the open, away from streams, wooded areas, and human dwellings, often atop old windmill towers, highline and telephone poles, or a single isolated tree in a





# Chihuahuan Raven





## Kansas Breeding Bird Atlas


 Confirmed Breeding

 Probable Breeding

 Possible Breeding

 Breeding Bird Survey

 *Birds of Kansas,*  
*Horned Lark*


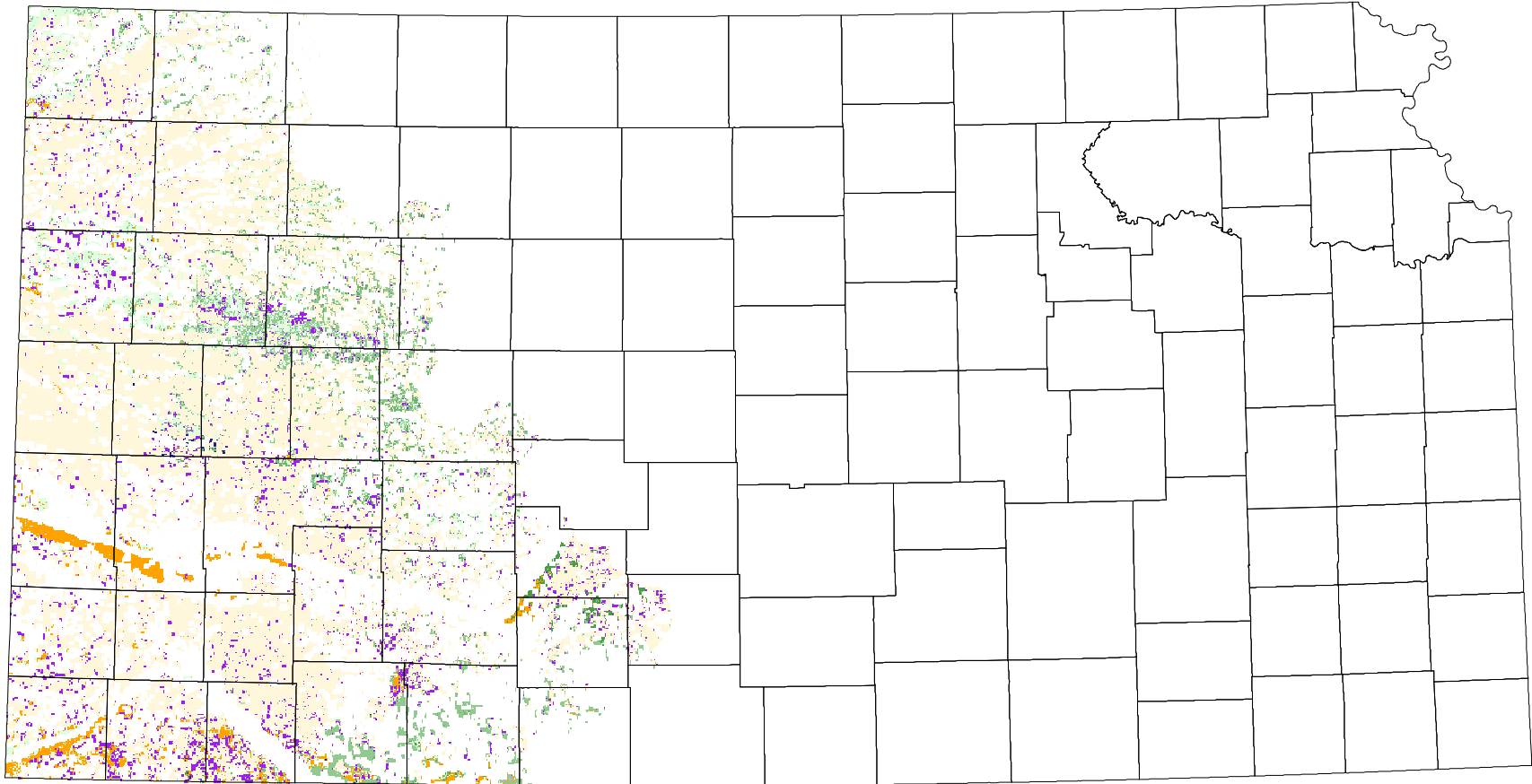
 Range from Johnsgard, 1998  
*The Birds of Nebraska*

• Kansas Biological Survey Data

### Habitat

All shaded counties will be included in the possible distribution of the species.

# Chihuahuan Raven



All habitats buffer 1 km away from forests or woodlands