

Habitat Model for Species: Greater Roadrunner

Alpha Code: **GRR0** Status: **Resident**

[Distribution Map](#)

[Habitat Map](#)

Landcover Category

0 - Comments

[Reviewer]

Habitat Restrictions

Comments

D. Rintoul: one spent the winter in Lawrence in 1998-99.

10 - Post Oak-Blackjack Oak

Woodland

[*****]

Habitat not present within model parameters.

Neeld, 1992

south central OK

17 - Tallgrass Prairie

Dingus, 1956

Hughes, 1996

19 - Sandstone Prairie - not mapped

Dingus, 1956

22 - Mixed Prairie

Dingus, 1956

44 - Cultivated Land

Hughes, 1996

occasionally on open farmland

52 - Evergreen

Forest-Disturbed Land

[*****]

Habitat not present within model parameters.

Bent, 1940

Hughes, 1996

OK panhandle

91 - Ozark Sandstone Glade / Prairie - not mapped

Brown, 1963

Dingus, 1956

Hughes, 1996

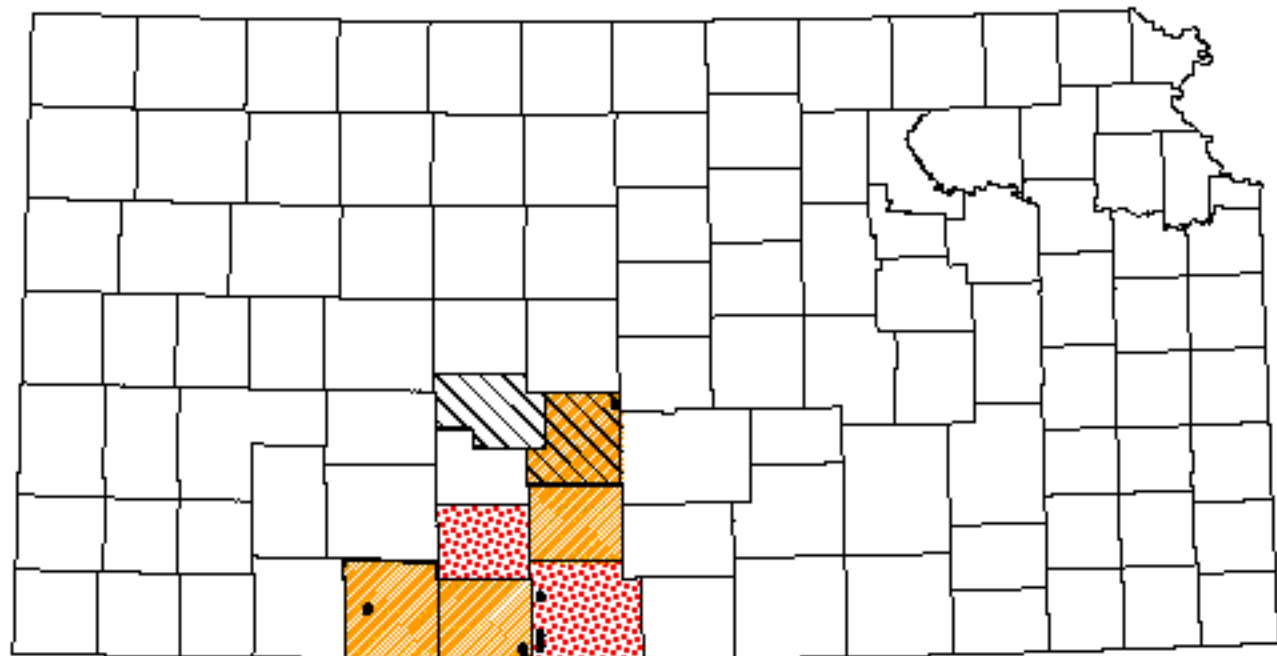
92 - Ozark Limestone Glade - not mapped

Dingus, 1956

Reference List

1. Bent, A. C. 1940. Life histories of North American cuckoos, goatsuckers, hummingbirds and their allies. United States National Museum Bulletin. No. 176.
2. Brown, L. N. 1963. Status of the Roadrunner in Missouri. Condor 65:242-243.
3. Dingus, E. 1956. Kansas Ornithological Society Bulletin 7(1):5.
4. Hughes, J. M. 1996. Greater Roadrunner. A. Poole and F. Gill, editors. The Birds of North America. No. 244. The American Ornithologists' Union and The Academy of Natural Sciences, Philadelphia, Pennsylvania, USA.
5. Neeld, F. 1992. Late nesting of Greater Roadrunner in Carter County, Oklahoma. Bulletin of the Oklahoma Ornithological Society 25:21.

Greater Roadrunner




Kansas Breeding Bird Atlas


 Confirmed Breeding

 Probable Breeding

 Possible Breeding

 Breeding Bird Survey

 Birds of Kansas,
Horned Lark

 Range from Johnsgard, 1882
The Birds of Nebraska

 Reviewer comment

• Kansas Biological Survey Data

All shaded counties will be included in the distribution on the species.

Greater Roadrunner

