

Habitat Model for Species: Common Poorwill

Alpha Code: COPO Status: Breeding

[Distribution Map](#)

[Habitat Map](#)

Landcover Category

0 - Comments

Glass et al., 1994
American Ornithologist's Union, 1998
Wang and Brigham, 1997

Csada and Brigham, 1992

13 - Saltbush - Grama Shrubland - not mapped

American Ornithologist's Union, 1998
Johnsgard, 1998

17 - Tallgrass Prairie

Glass et al., 1994
Gier, 1967
Baicich and Harrison, 1997
Csada and Brigham, 1992

18 - Sand Prairie

Baicich and Harrison, 1997
Csada and Brigham, 1992

19 - Sandstone Prairie - not mapped

Glass et al., 1994
Baicich and Harrison, 1997

22 - Mixed Prairie

Glass et al., 1994
Baicich and Harrison, 1997
Csada and Brigham, 1992

25 - Shortgrass Prairie

Baicich and Harrison, 1997
Csada and Brigham, 1992

37 - Winterfat - Blue Grama Prairie - not mapped

American Ornithologist's Union, 1998
Baicich and Harrison, 1997
Johnsgard, 1998

43 - Rock Outcrop/Bluff/Cliff - not mapped

American Ornithologist's Union, 1998
Zimmerman, 1993
Johnsgard, 1998

60 - Mixed Prairie-Disturbed Land

Baicich and Harrison, 1997
Csada and Brigham, 1992

71 - Weedy Upland

Baicich and Harrison, 1997
Csada and Brigham, 1992

Habitat Restrictions

Comments

edge of a low bluff

roost sites had less cover by trees/shrubs and grasses and more bare ground than random sites. rolling prairies

**91 - Ozark Sandstone Glade /
Prairie - not mapped**

American Ornithologist's Union, 1998
Seibel, 1975
Johnsgard, 1998

openings in woodland and forest. In KS?

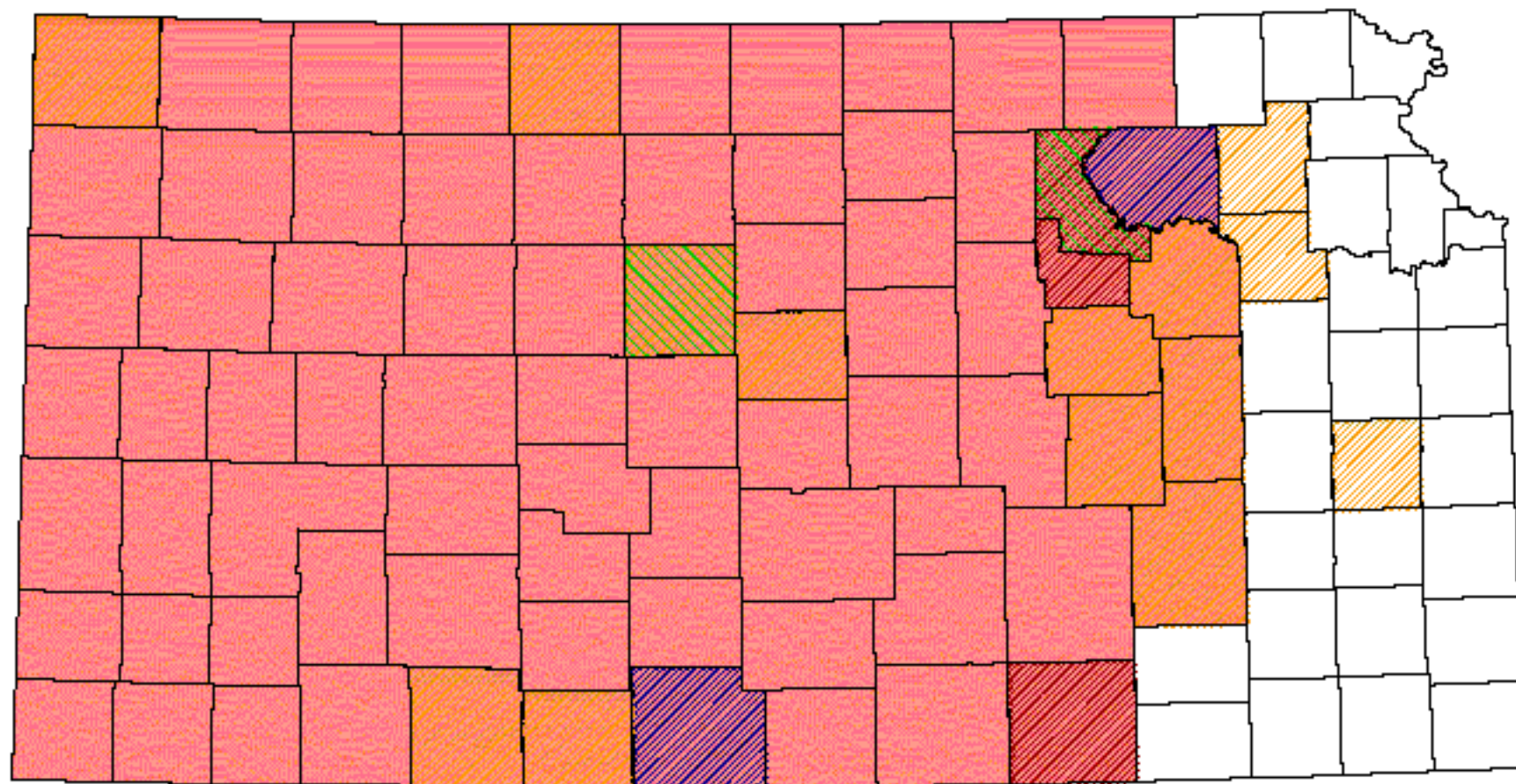
**92 - Ozark Limestone Glade -
not mapped**

American Ornithologist's Union, 1998
Seibel, 1975
Johnsgard, 1998




Reference List


1. American Ornithologist's Union. 1998. Checklist of North American Birds. 7th edition. American Ornithologist's Union, Washington, D.C., USA.
2. Baicich, P. J. and C. J. Harrison. 1997. A guide to the nests, eggs, and nestling of North American birds. Second edition. Academic Press, San Diego, California, USA.
3. Csada, R. D. and R. M. Brigham. 1992. Common Poorwill. A. Poole and F. Gill, editors. The Birds of North America. No. 32. The American Ornithologists' Union and The Academy of Natural Sciences, Philadelphia, Pennsylvania, USA.
4. Gier, H. T. 1967. Vertebrates of the Flint Hills. Transactions of the Kansas Academy of Science 70(1):51-59.
5. Glass, C. R., P. Hendricks, M. J. Phillips, and T. L. Waltman. 1994. Common Poorwills nesting in Osage County, Oklahoma. Bulletin of the Oklahoma Ornithological Society 27(2):12-13.
6. Johnsgard, P. A. 1998. The Birds of Nebraska. University of Nebraska-Lincoln, (available from author).
7. Seibel, D. 1975. Poor-will nesting in Cowley County, Kansas. Kansas Ornithological Society Bulletin 26(4):17-19.
8. Wang, K. and R. M. Brigham. 1997. Roost-site characteristics of Common Poorwills, *Phalaenoptilus nuttalli*, in Saskatchewan. Canadian Field-Naturalist 111(4):543-547.
9. Zimmerman, J. L. 1993. The Birds of Konza. University Press of Kansas, Lawrence, Kansas, USA.

Common Poorwill



Kansas Breeding Bird Atlas

-  Confirmed Breeding
-  Probable Breeding
-  Possible Breeding

 Breeding Bird Survey

 *Birds of Kansas,
Horned Lark*

 Range from Johnsgard, 1998
The Birds of Nebraska

All shaded counties will be included in the distribution of the species.

Common Poorwill

