

Habitat Model for Species: Green Heron

Alpha Code: GRHE Status: Breeding

[Distribution Map](#)

[Habitat Map](#)

Landcover Category

0 - Comments

[general]
[KS GAP]

Habitat Restrictions

In forest/woodland habitats, on water edge.
30 m edge of selected forests, woodlands, and tallgrass prairie
(4,5,6,7,8,11,17) adjacent to selected wetland habitats
(14,15,26-33,38,70)

Comments

04 - Pecan Floodplain Forest

Audubon, 1967
Sutton, 1967
Davis, 1996
Lambeth, 1980
Graber et al., 1978
Hancock and Elliott, 1978
Link, 1980
Davis and Kushlan, 1994
[KS GAP] 30 m edge adjacent to selected wetland habitats.

05 - Ash-Elm-Hackberry Floodplain Forest

Audubon, 1967
Sutton, 1967
Beyer et al., 1906
Davis, 1996
Lambeth, 1980
Graber et al., 1978
Hancock and Elliott, 1978
Link, 1980
Davis and Kushlan, 1994
[KS GAP] 30 m edge adjacent to selected wetland habitats.

06 - Cottonwood Floodplain Forest

Audubon, 1967
Sutton, 1967
Beyer et al., 1906
Davis, 1996
Lambeth, 1980
Graber et al., 1978
Hancock and Elliott, 1978
Link, 1980
Cooley, 1942
Davis and Kushlan, 1994
[KS GAP] 30 m edge adjacent to selected wetland habitats.

07 - Mixed Oak Floodplain

Sutton, 1967
Davis, 1996
Graber et al., 1978
Davis and Kushlan, 1994
[KS GAP] 30 m edge adjacent to selected wetland habitats.

08 - Bur Oak Floodplain

Woodland

Audubon, 1967
Sutton, 1967
Davis, 1996
Graber et al., 1978
Hancock and Elliott, 1978
Link, 1980
Cooley, 1942
Konrad, 1996
Davis and Kushlan, 1994
[KS GAP] 30 m edge adjacent to selected wetland habitats.

09 - Mixed Oak Ravine

Audubon, 1967
Sutton, 1967
Davis, 1996
Hancock and Elliott, 1978
Link, 1980
Davis and Kushlan, 1994

11 - Cottonwood Floodplain

Woodland

Audubon, 1967
Sutton, 1967
Beyer et al., 1906
Davis, 1996
Graber et al., 1978
Hancock and Elliott, 1978
Link, 1980
Cooley, 1942
Konrad, 1996
Davis and Kushlan, 1994
[KS GAP] 30 m edge adjacent to selected wetland habitats.

14 - Willow Shrubland

Audubon, 1967
Sutton, 1967
Davis, 1996
Graber et al., 1978
Hancock and Elliott, 1978
Link, 1980
Cooley, 1942
Davis and Kushlan, 1994

15 - Buttonbush (Swamp)

Shrubland

Sutton, 1967
Davis, 1996
Graber et al., 1978
Hancock and Elliott, 1978
Link, 1980
Cooley, 1942
Davis and Kushlan, 1994

17 - Tallgrass Prairie

Audubon, 1967
Sutton, 1967
Dickerman and Gonzalo, 1969
Davis and Kushlan, 1994
[KS GAP] 30 m edge adjacent to selected wetland habitats.

26 - Grass Playa Lake

Audubon, 1967
Sutton, 1967
Davis and Kushlan, 1994

27 - Salt Marsh/Prairie

Sutton, 1967
Slipp, 1941
Dickerman and Gonzalo, 1969
Graber et al., 1978
Konrad, 1996
Davis and Kushlan, 1994

28 - Spikerush Playa Lake

Audubon, 1967
Sutton, 1967
Davis and Kushlan, 1994

29 - Playa Lake

Audubon, 1967
Sutton, 1967
Davis and Kushlan, 1994

30 - Low or Wet Prairie

Audubon, 1967
Sutton, 1967
Dickerman and Gonzalo, 1969
Graber et al., 1978
Davis and Kushlan, 1994

31 - Freshwater Marsh

Sutton, 1967
Dickerman and Gonzalo, 1969
Bent, 1963
Konrad, 1996
Davis and Kushlan, 1994

32 - Bulrush Marsh

Audubon, 1967
Sutton, 1967
Bent, 1963
Konrad, 1996
Davis and Kushlan, 1994

33 - Cattail Marsh

Audubon, 1967
Sutton, 1967
Bent, 1963
Konrad, 1996
Davis and Kushlan, 1994

36 - Cottonwood Savanna - not mapped

Beyer et al., 1906
Graber et al., 1978
Davis and Kushlan, 1994

38 - Forb Playa Lake

Audubon, 1967
Sutton, 1967
Davis and Kushlan, 1994

39 - Pondweed Aquatic

Wetland - not mapped

Audubon, 1967 edge.
Sutton, 1967
Bent, 1963
Davis and Kushlan, 1994 edge

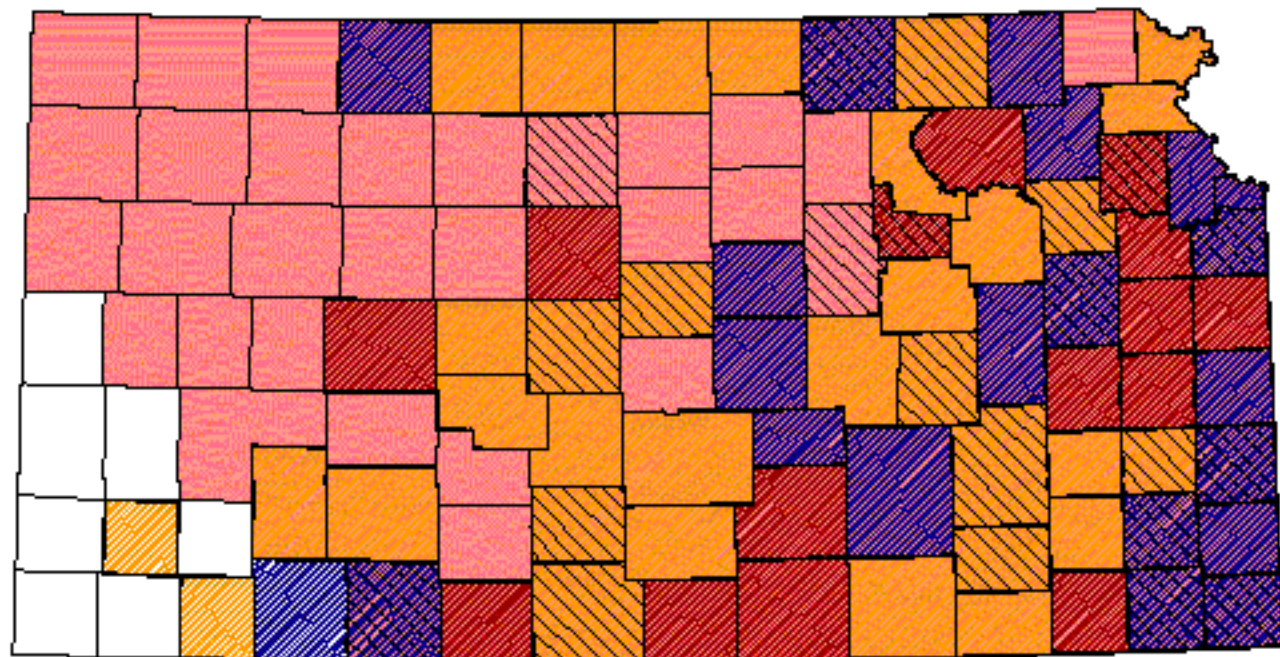
70 - Weedy Marsh

[KS GAP]








Reference List

1. Audubon, J. J. 1967. Birds of America. Volume 6. Dover Publications, New York, New York, USA.
2. Bent, A. C. 1963. Life histories of North American marsh birds. Dover Publications, New York, New York, USA.
3. Beyer, G. E., A. Allison, and H. H. Kopman. 1906. List of the birds of Louisiana. Auk 23(1):432-436.
4. Cooley, E. G. 1942. The nesting of a pair of Green Herons. Jack-Pine Warbler 20(1):3-9.
5. Davis, W. E., Jr. and J. A. Kushlan. 1994. Green Heron. A. Poole and F. Gill, editors. The Birds of North America. no. 129. The American Ornithologist's Union and The Academy of Natural Sciences of Philadelphia, Philadelphia, Pennsylvania, USA.
6. Davis, W. E., Jr. 1996. Notes on 1995 nesting attempt of Green Heron pair at Mount Auburn Cemetery. Bird Observer 24(2):90-94.
7. Dickerman, R. W. and G. T. Gonzalo. 1969. Studies of a nesting colony of Green Herons at San Blas, Nayarit, Mexico. Living Bird :95-111.
8. Graber, J. W., R. R. Graber, and E. L. Kirk. 1978. Illinois Birds: Ciconiiformes. Illinois Natural History Survey No. 109.
9. Hancock, J. and H. Elliott. 1978. The Herons of the World. Harper and Row, New York, New York, USA.
10. Konrad, P. M. 1996. Fish Hunter: Species Profile: Green Heron (*Butorides striatus*). WildBird 10(4):34-35.
11. Lambeth, S. 1980. Green Heron nesting in North Dakota. Prairie Naturalist 12(3&4):109.
12. Link, M. 1980. A northern Green Heron colony. Loon 52(3):99-101.
13. Slipp, J. W. 1941. Green Heron at Tacoma, Washington. Condor 43-44(1):35-36.
14. Sutton, G. M. 1967. Oklahoma Birds: Their ecology and distribution, with comments on the avifauna of the southern Great Plains. University of Oklahoma Press, Norman, Oklahoma, USA.

Green Heron



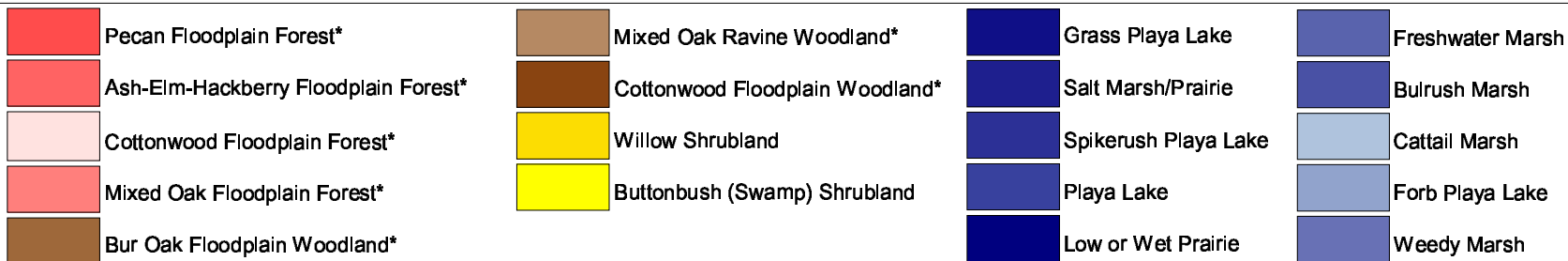
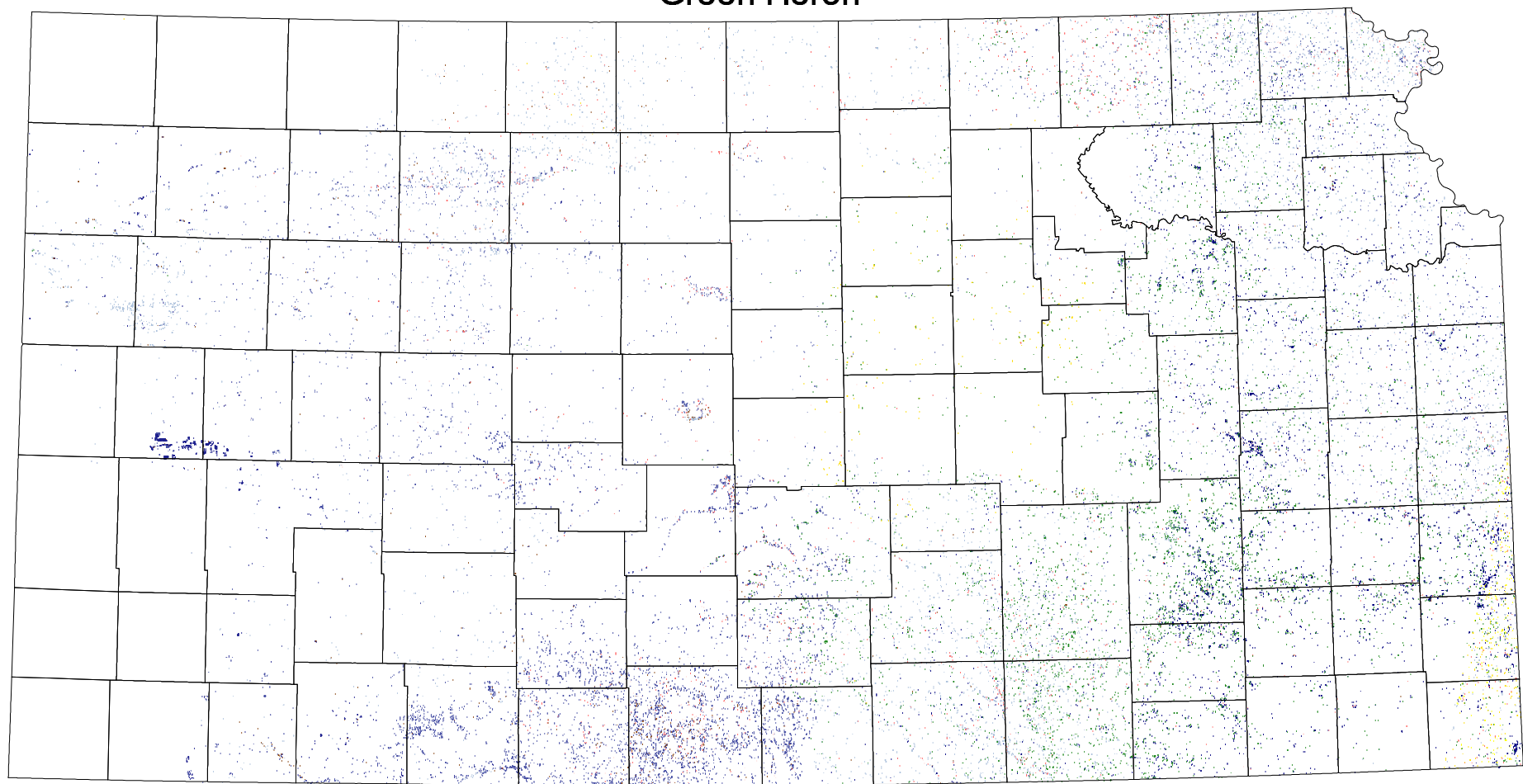
Kansas Breeding Bird Atlas

- | | | |
|--|---|--|
|  Confirmed Breeding |  Breeding Bird Survey |  Range from Johnsgard, 1998 |
|  Probable Breeding |  <i>Birds of Kansas, The Birds of Nebraska</i> |  <i>The Birds of Nebraska</i> |
|  Possible Breeding | | |

Habitat

All shaded counties will be included in the possible distribution of the species.

Green Heron



* 30 m edge if next to mapped herbaceous wetlands