

Habitat Model for Species: American Woodcock

Alpha Code: **AMWO** Status: **Breeding**

[Distribution Map](#)

[Habitat Map](#)

Landcover Category

0 - Comments

[KS GAP]

30 m edge of selected forest, woodlands, and shrublands (1,2,4-9,11,14,55); 30 m edge of selected grasslands (17,40,71) adjacent to selected forest and woodland edges

Habitat Restrictions

Comments

01 - Maple-Basswood Forest

Keppie and Whiting, 1994

[KS GAP]

Map 30 m edge.

02 - Oak-Hickory Forest

Murphy and Thompson III, 1993 nested < 20 m from forest opening

Straw et al., 1994

Keppie and Whiting, 1994

[KS GAP]

adjacent to opening

Map 30 m edge.

broods

04 - Pecan Floodplain Forest

Straw et al., 1994

Easterla, 1962

Lambert, 1975

Dinsmore et al., 1984

Keppie and Whiting, 1994

[KS GAP]

adjacent to opening
edge of field or pasture
near opening
edge

Map 30 m edge.

05 - Ash-Elm-Hackberry

Floodplain Forest

Straw et al., 1994

Lambert, 1975

Dinsmore et al., 1984

Keppie and Whiting, 1994

[KS GAP]

adjacent to opening
near opening
edge

Map 30 m edge.

06 - Cottonwood Floodplain

Forest

Straw et al., 1994

Easterla, 1962

Lingle, 1981

Dinsmore et al., 1984

Keppie and Whiting, 1994 edge of opening (old field, abandoned farmland)

[KS GAP]

adjacent to opening
edge of field or pasture
on edge of opening
edge

Map 30 m edge.

07 - Mixed Oak Floodplain

Pitelka, 1943

Dinsmore et al., 1984

Keppie and Whiting, 1994

[KS GAP]

edge

Map 30 m edge.

08 - Bur Oak Floodplain

Woodland

Straw et al., 1994

Lambert, 1980

Dinsmore et al., 1984

Keppie and Whiting, 1994

[KS GAP]

adjacent to opening
edge of opening
edge

Map 30 m edge.

09 - Mixed Oak Ravine

Straw et al., 1994 adjacent to opening
Lambert, 1980 edge of opening
Dinsmore et al., 1984 edge
Keppie and Whiting, 1994
[KS GAP] Map 30 m edge.

11 - Cottonwood Floodplain Woodland

Straw et al., 1994 adjacent to opening
Lingle, 1981 on edge of opening
Dinsmore et al., 1984 edge
Keppie and Whiting, 1994 edge of opening (old field, abandoned farmland)
[KS GAP] Map 30 m edge.

14 - Willow Shrubland

Straw et al., 1994 adjacent to opening
Lingle, 1981
Keppie and Whiting, 1994 edge of opening (old field, abandoned farmland)
[KS GAP] Map 30 m edge.

17 - Tallgrass Prairie

Lambert and John S. Barclay, 1976 singing sites next to brush and scrub oak forest (savannah).
Lambert, 1980 edge of shrubland/woodland/forest
[KS GAP] Map 30 m edge next to selected forests and woodlands.

36 - Cottonwood Savanna - not mapped

Lingle, 1981 on edge of opening

40 - Non-native Grassland

Straw et al., 1994 pasture next to woodland/forest/shrubland
Easterla, 1962 edge of wooded area
[KS GAP] Map 30 m edge next to selected forests and woodlands.

55 - Deciduous Woodland

Pitelka, 1943
Easterla, 1962 edge of field or pasture
[KS GAP] Map 30 m edge.

71 - Weedy Upland

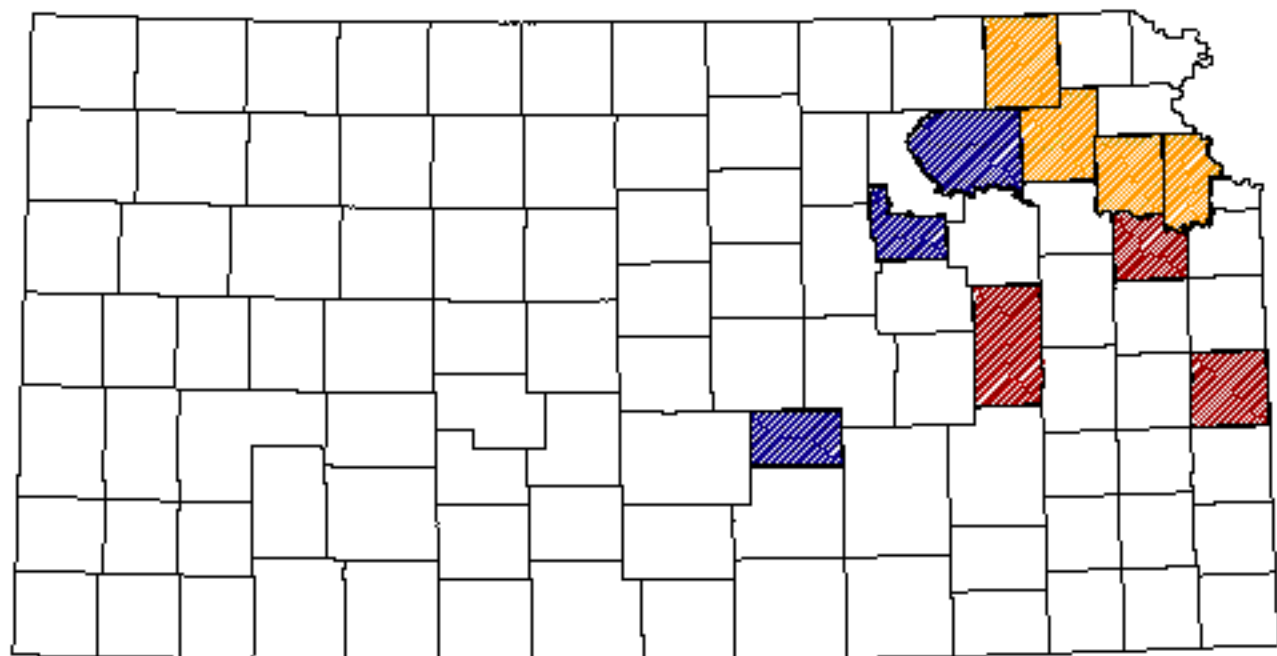
Murphy and Thompson III, 1993 nested < 20 m from forest opening
Pitelka, 1943
Straw et al., 1994 adjacent to woodland/forest/shrubland
Owen, 1977 old field on edge of forest
Easterla, 1962 edge of wooded area
Murphy, 1983 old field on edge of forest
Zimmerman and Tatschl, 1975
Keppie and Whiting, 1994 edge of woodland
[KS GAP] Map 30 m edge next to selected forests and woodlands.

Reference List


1. Dinsmore, J. J., K. H. Thomas, D. Koenig, C. P. Petersen, and M. D. Roosa. 1984. Iowa Birds. Iowa State University Press, Ames, Iowa, USA.
2. Easterla, D. A. 1962. Avifauna of Tucker Prairie. Thesis, University of Missouri, Columbia, Missouri, USA.
3. Keppie, D. M. and R. M. Whiting, Jr. 1994. American Woodcock. A. Poole and F. Gill, editors. The Birds of North America. No. 100. The American Ornithologists' Union and The Academy of Natural Sciences, Philadelphia, Pennsylvania, USA.
4. Lambert, R. A. 1975. Ecological relationships of the American Woodcock in northcentral Oklahoma. Quarterly Progress Report of the Oklahoma Cooperative Wildlife Research Unit 28(1):18-22. Oklahoma State University, Stillwater.
5. Lambert, R. A. and John S. Barclay. 1976. Woodcock singing grounds and diurnal habitat in north central Oklahoma. Proceedings of the Annual Conference of the Southeast Association of Game and Fish Commissioners 29:617-630.
6. Lambert, R. A. 1980. Habitat and behavior of the American Woodcock in northcentral Oklahoma. Thesis, Oklahoma State University.
7. Lingle, G. R. 1981. Status of American Woodcock in Nebraska with notes on a recent breeding record. Prairie Naturalist 13(2):47-51.
8. Murphy, D. W. 1983. Ecology of American Woodcock in central Missouri. Thesis, University of Missouri-Columbia.
9. Murphy, D. W. and F. R. Thompson III. 1993. Breeding chronology and habitat of the American Woodcock in Missouri. J. R. Longcore and Greg F. Sepik, editors. Proceedings of the Eighth American Woodcock Symposium. Biological Report 16. U.S. Department of the Interior, Fish and Wildlife Service, Washington, D.C., USA.

10. Owen, R. B., Jr. 1977. American Woodcock. Pages 149-186 *in* G. C. Sanderson, editor. Management of Migratory Shore and Upland Game Birds in North America. International Association of Fish and Wildlife Agencies, Washington, D.C., USA 20036.
11. Pitelka, F. A. 1943. Territoriality, display, and certain ecological relations of the American Woodcock. *Wilson Bulletin* 55(2):88-114.
12. Straw, J. A., Jr., D. G. Krementz, M. W. Olinde, and G. F. Sepik. 1994. American Woodcock. Pages 97-114 *in* T. C. Tacha and C. E. Braun, editors. Migratory Shore and Upland Game Bird Management in North America. International Association of Fish and Wildlife Agencies, Washington, D.C., USA.
13. Zimmerman, J. L. and J. L. Tatschl. 1975. Floodplain birds of Weston Bend, Missouri River. *Wilson Bulletin* 87(2):196-208.

American Woodcock





Kansas Breeding Bird Atlas


 Confirmed Breeding

 Probable Breeding

 Possible Breeding

 Breeding Bird Survey

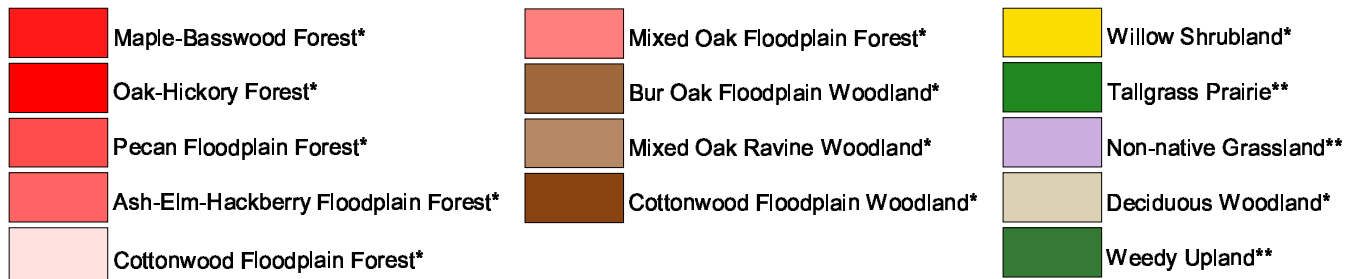
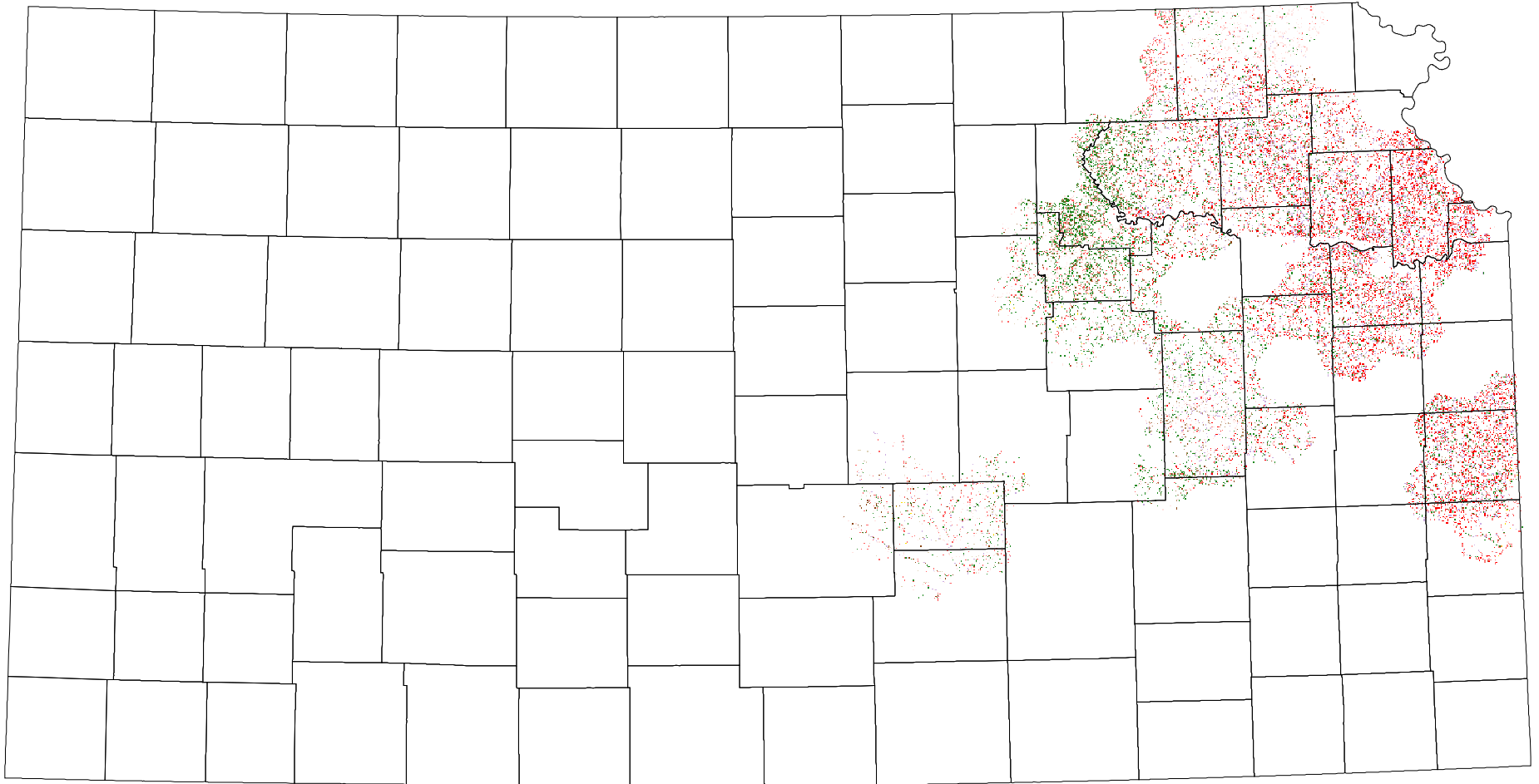
 *Birds of Kansas,*
Horned Lark

 Range from Johnsgard, 1998
The Birds of Nebraska

Habitat

All shaded counties will be included in the possible distribution of the species.

American Woodcock



* 30 m edge

** 30 m edge adjacent to selected forests and woodlands